

2020 DMH - Plant  
Date: 2019/09/28










1:8,000

# UNIT 144

Opening ID: 1131971  
Plant Area: 16.5 hectares  
BEC: MSxk2  
Elev: 1400 - 1480  
Lat: 51° 4' 44.391" N  
Long: 121° 12' 34.392" W

## Legend

-  DMH\_Blк\_Bdy
-  DMH\_Stn
-  Range\_Pts
-  Road
-  Trail
-  Range\_Line
-  Plant - TU

Species composition: Pli90Sx10

Total seedlings: 70,740

Density: 1800 sph

Planting Notes: Plant Pli9Sx1. 1800 sph target density. Plant in mineral soil.  
Preferred microsites: north and east side of obstacles. Acceptable microsites: obstacles and open ground. Unacceptable microsites: Sx planted in open ground. Minimum spacing: 1.0m. Minimum spacing off surviving residual Pli, Fdi, or Sx with >60% live crown: 2.0m. Standing dead trees can be used as obstacles where others are not available.

Location: Hihium Lake

Access: Via highway 97 to the Chasm Rd to the Hihium Rd to the 342Rd. Continue to approximately 12.5km. Access is available to the right and left of this junction.

Access Comments: Good road access to the unit. Good ATV access within the unit.

